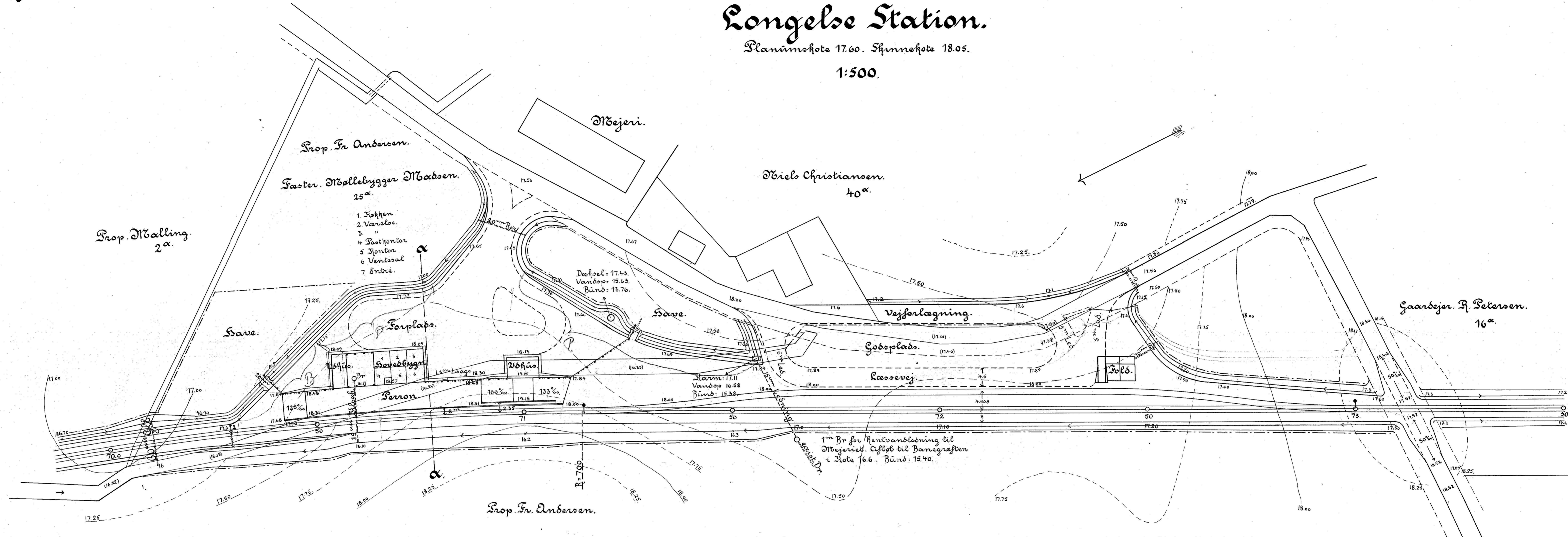


Longelse Station.

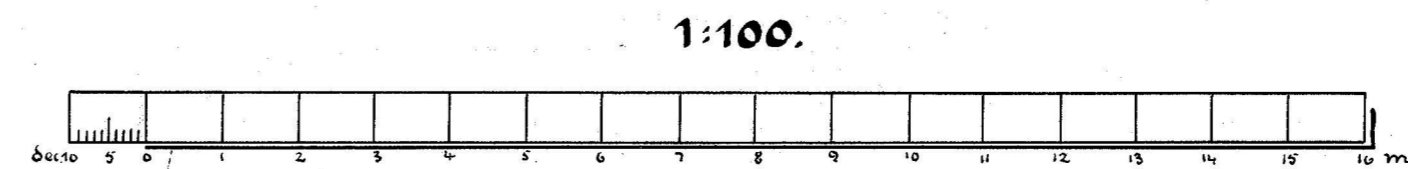
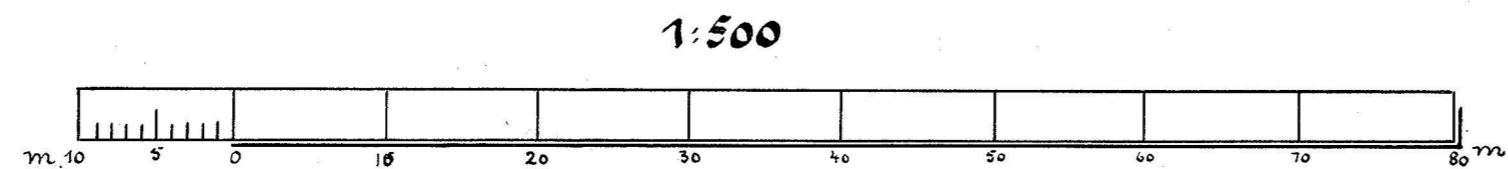
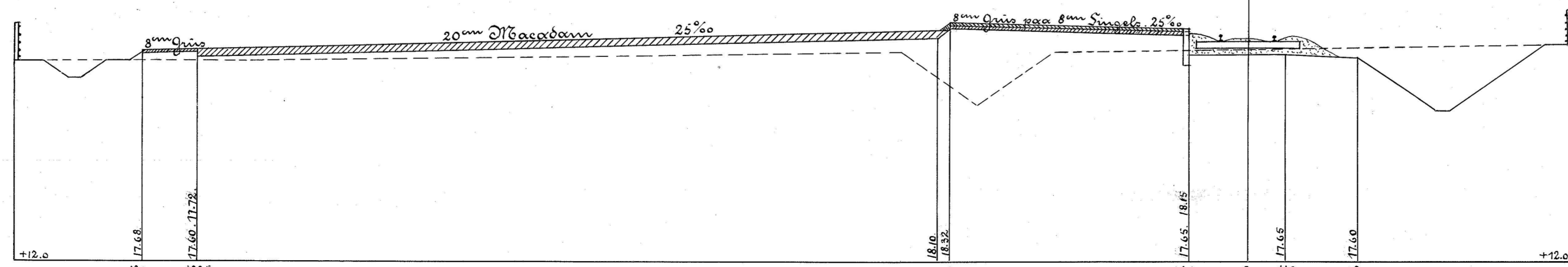
Planmålshøje 17.60. Skinneshøje 18.05.

1:500.



Snit a-a.

1:100



Rindøbing. Marts 1910.